

Map 26

Laggan




The map on the opposite page shows the proposed core paths network for the Laggan area. The paths proposed have been selected because they best fit with the objectives of the Core Paths Plan, meet the priorities in the Outdoor Access Strategy and have been identified during the public consultation process. Of particular importance to the community was the need to develop better off-road cycle and walking links to the school, hall and local facilities such as Wolftrax. To meet this demand UBS16 and UBS18 have been selected and we will be working closely with Transport Scotland and local land owners to develop these paths.

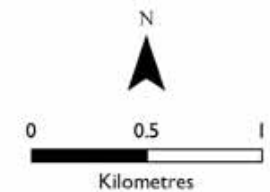
Laggan Proposed Core Paths	
Path Ref No	Path Name/Description
LBS1	The River Spey
UBS16	Laggan to Balgowan
UBS17	Gergask Path
UBS18	Laggan to Gorstan
UBS19	Gorstan to Wolftrax
UBS20	Gorstan Path
UBS22	Blackwood Trail
UBS23	Corriearick Link
UBS24	Pattack Path
UBS25	Druim an Aird Path
UBS29	River Spey Access
UBS30	General Wades Military Road
UBS31	Drumgask to Catlodge

Map 26
LAGGAN

Proposed Core Paths Network
- for Consultation

Map Legend

-  Cairngorms National Park
-  Proposed core path
Exists on ground
-  Proposed new path
- UBSI Path Reference Number**



This map is based upon Ordnance Survey material with the permission of Ordnance Survey on behalf of the Controller of Her Majesty's Stationery Office © Crown copyright. Unauthorised reproduction infringes Crown copyright and may lead to prosecution or civil proceedings. Cairngorms National Park Authority. 10004965, 2008.

This map must not be used for navigational purposes.

